



Meridian Solar Farm

EN010169

Volume 6

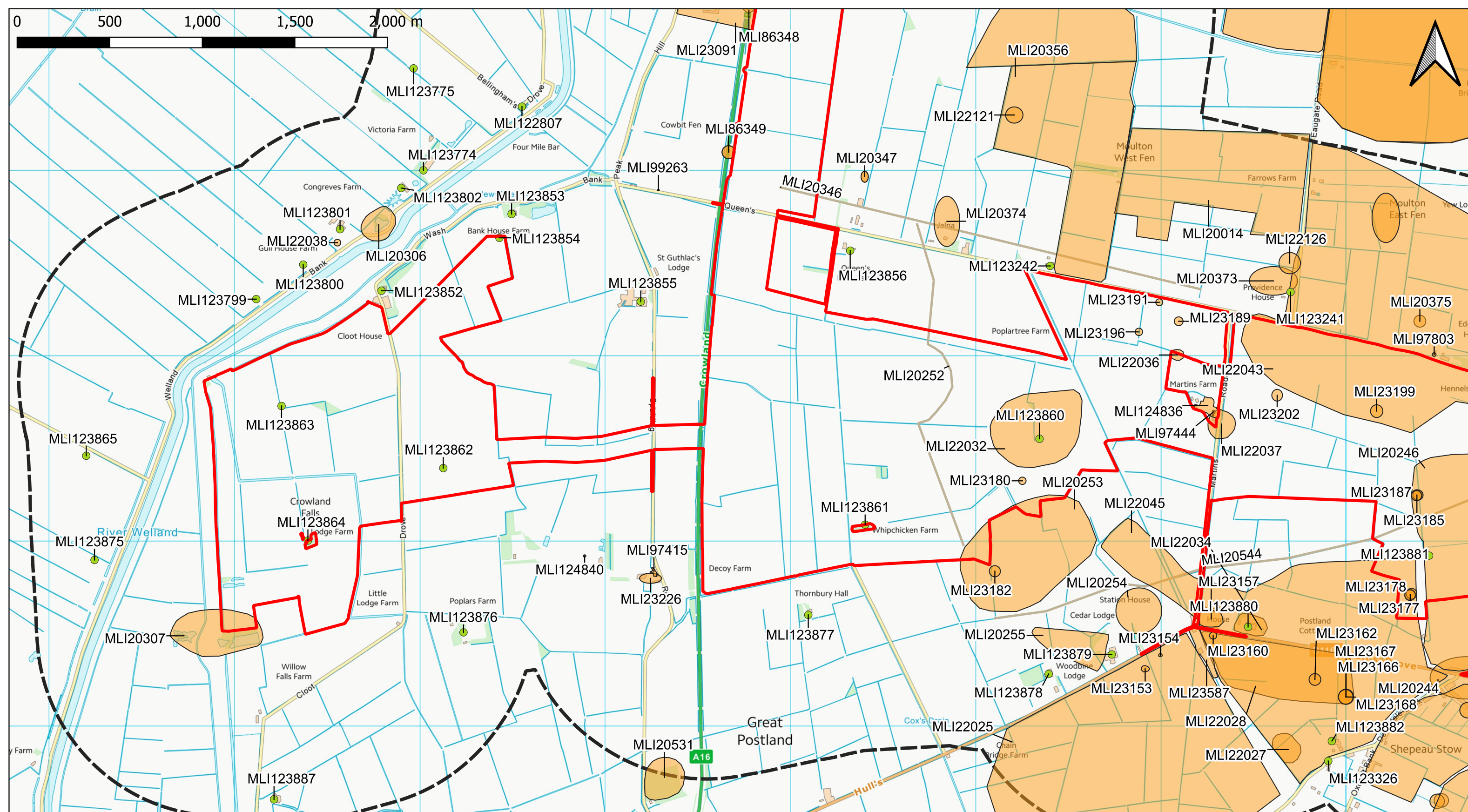
Environmental Statement

6.2 ES Figure 8-2: Non-Designated Heritage Assets – Solar Development Area and Inter-Array Connections

APFP Regulation 5(2)(a)

Infrastructure Planning (Applications: Prescribed Forms and Procedure) Regulations 2009

March 2026




Project Title			
Meridian Solar Farm			
Map Title			
Environmental Statement Figure 8-2a: Non-Designated Heritage Assets Solar Development Areas and Inter-Array Connections			
Scale @ A3	Version	Drawn	Reviewed
1:19000	0	PM	FL

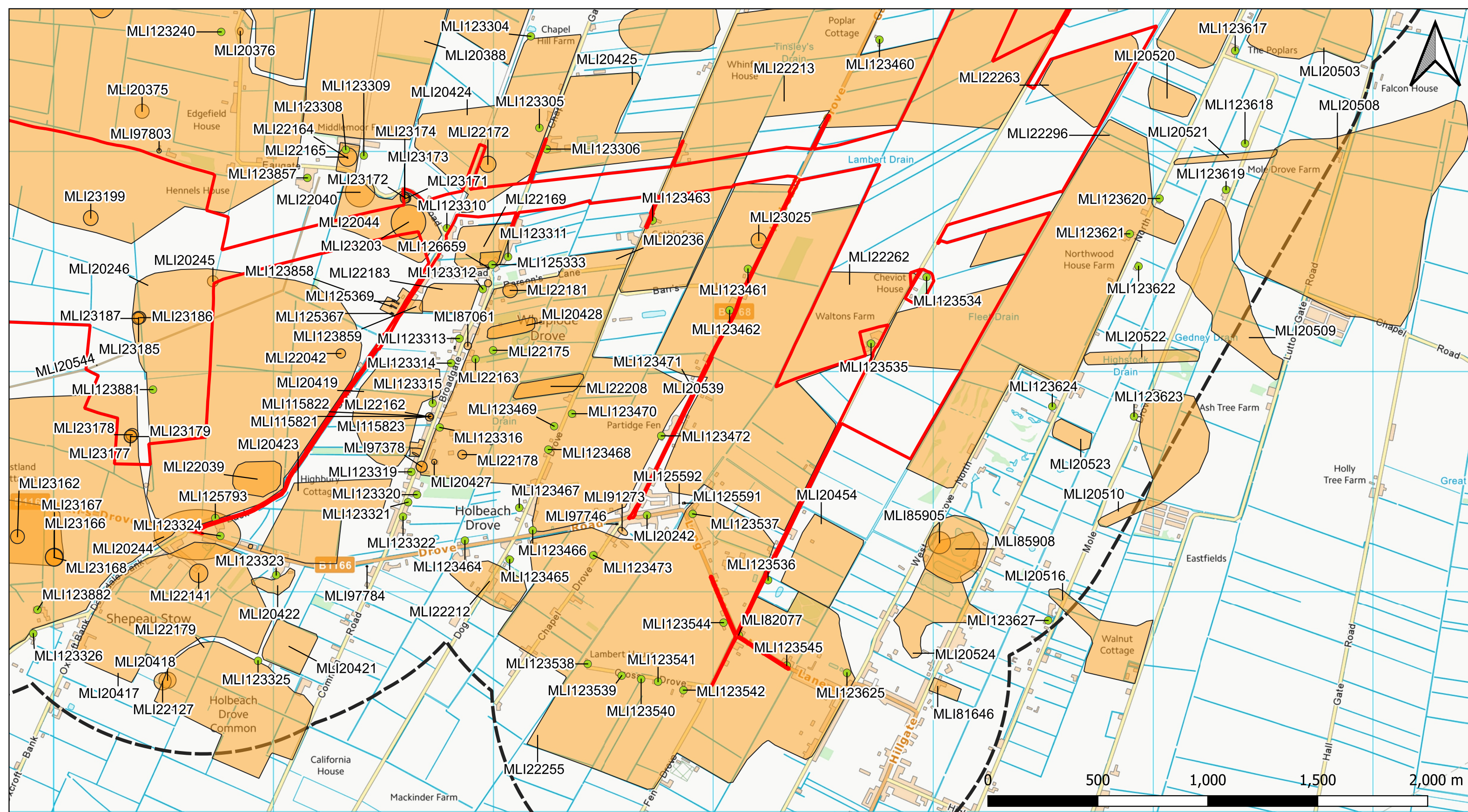
Legend

- Order Limits
- Study Area (1 & 2km)
- Monument Points
- Monument Lines
- Monument Polygons

Date: 20/03/2026

Copyright:
Contains OS data © Crown Copyright and
database right 2025 Contains data from OS
Zoomstack




Project Title			
Meridian Solar Farm			
Map Title			
Environmental Statement Figure 8-2b: Non-Designated Heritage Assets Solar Development Areas and Inter-Array Connections			
Scale @ A3	Version	Drawn	Reviewed
1:16000	0	PM	FL

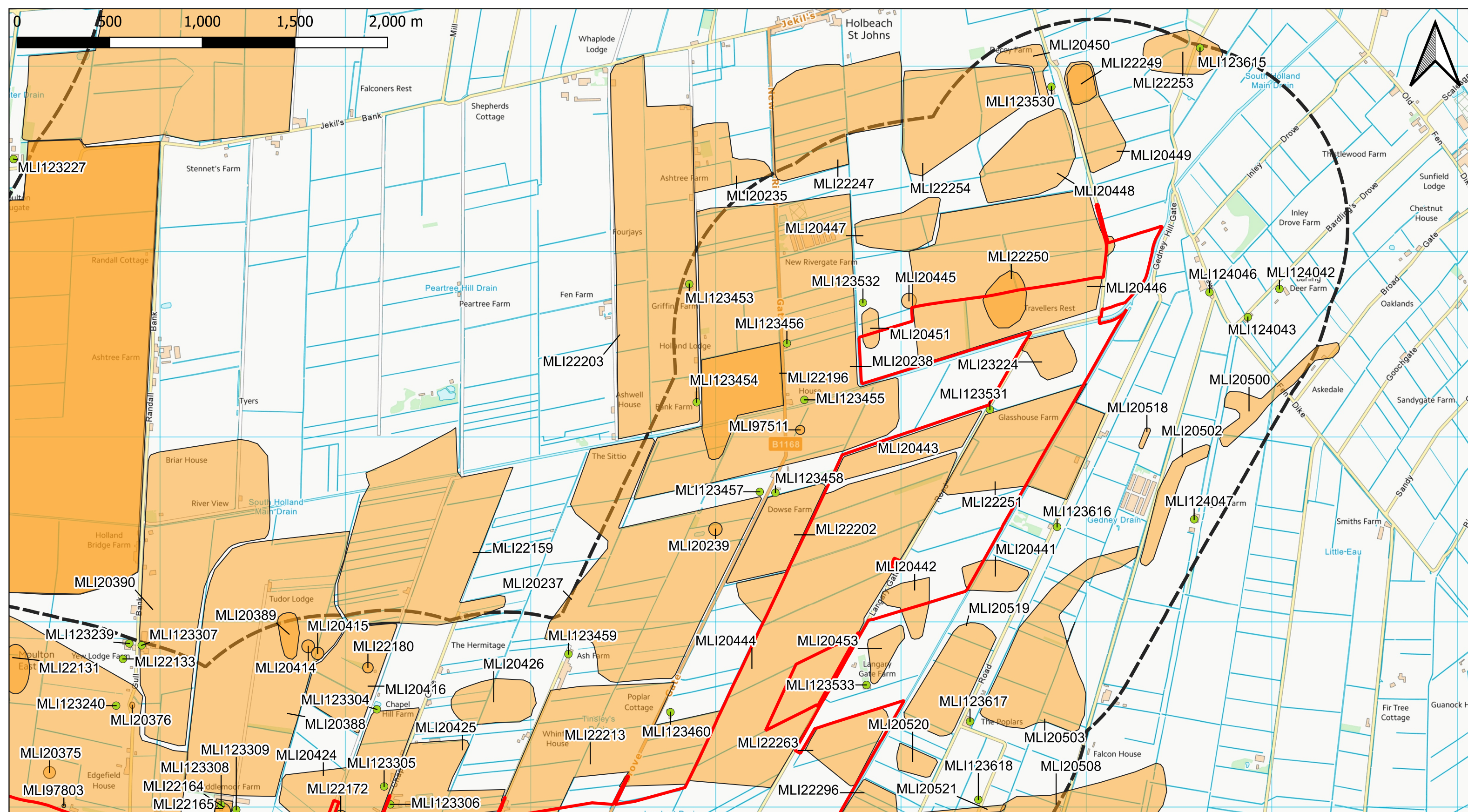
Legend

- Order Limits
- Study Area (1 & 2km)
- Monument Points
- Monument Lines
- Monument Polygons

Date: 20/03/2026

Copyright:
Contains OS data © Crown Copyright and
database right 2025 Contains data from OS
Zoomstack



Project Title Meridian Solar Farm			
Map Title Environmental Statement Figure 8-2c: Non-Designated Heritage Assets Solar Development Areas and Inter-Array Connections			
Scale @ A3 1:19000	Version 0	Drawn PM	Reviewed FL

Legend

- Order Limits
- Study Area (1 & 2km)
- Monument Points
- Monument Lines
- Monument Polygons

Date: 20/03/2026

Copyright:
Contains OS data © Crown Copyright and
database right 2025 Contains data from OS
Zoomstack

